

Machu Picchu Logistics



SAFETY PROTOCOLS



Visit shifts

There are 9 shifts to visit the citadel which is open from 6:00 am to 5:30 pm

People per shift **People per day:**

1 to 6 shift: 200 4 044

7 to 9 shift: 348

* Tickets are non-transferable



Basic measures

Obligatory use of face mask.
Social distancing must be kept at all times.
Temperature check at the entrance to the citadel.



Allowed groups

The groups allowed will be of 10 people per guide.



Buses

The buses operate at 100%



Alternative Hikes

Huayna Picchu Mountain: 300 people per day / 4 shifts.
Access only to Circuit 4.

Machu Picchu Mountain: 400 people per day / 2 shifts.
Access only to Circuit 3.

Huchuypicchu: 300 people per day / 9 shifts. Access only to Circuit 4.

Inca Bridge: 400 people per day. Access only to Circuits 1 and 2


Inti Punku: Closed.



Inca Trail

The 4D/3N Inca Trail will allow 500 people daily, in groups of 10 people per guide. Access only to Circuit 5.

The 2D/1N Inca Trail will allow 250 people daily, in groups of 10 people per guide. Access only to Circuit 5.



TIME OF PERMANENCE

Shift	Maximum Stay	Maximum Exit Time
6:00 am to 7:00 am	4 h.	10:00 am to 11:00 am
7:00 am to 8:00 am	4 h.	11:00 am to 12:00 pm
8:00 am to 9:00 am	4 h.	12:00 pm to 1:00 pm
9:00 am to 10:00 am	4 h.	1:00 pm to 2:00 pm
10:00 am to 11:00 am	4 h.	2:00 pm to 3:00 pm
11:00 am to 12:00 pm	4 h.	3:00 pm to 4:00 pm
12:00 pm to 1:00 pm	4 h.	4:00 pm to 5:00 pm
1:00 pm to 2:00 pm	4-3.30 h.	5:30 pm
2:00 pm to 3:00 pm	3.30-2.30 h.	5:30 pm

DOs AND DON'Ts

Do...



Take pictures



Store big backpacks in the lockers located in the entrance of the citadel



Wear comfortable sneakers



Bring baby holders



Take pictures of the animals



Don't...

Use selfie sticks, tripods or extensions of any kind for cameras or cell phones



Bring backpacks or bags bigger than:
15x13x7 inches
(40x35x20 centimeters)



Enter with heels



Access with strollers



Feed the animals



Circuit Information



LLAQTA DE MACHUPICCHU (ÁREA NUCLEAR)

Circuit 1

TIEMPO DE RECORRIDO APROXIMADO
APPROXIMATE HIKING TIME
02:00 horas/hours



[Download](#)

- 1 Plataforma Inferior
- 2 Plataforma Superior
- 3 Foso Seco
- 4 Mirador del Templo del Sol
- 5 Caos Granítico
- 6 Conjunto Espejos de Agua
- 7 Plaza del Pisonay
- 8 Reserva Arqueológica

CAMINO PEATONAL HACIA MACHUPICCHU PUEBLO (AGUAS CALIENTES)
TIEMPO DE RECORRIDO APROXIMADO - 90 MINUTOS

FOOTPATH TO MACHUPICCHU TOWN (AGUAS CALIENTES)
APPROXIMATE HIKING TIME - 90 MINUTES

LLAQTA DE MACHUPICCHU (ÁREA NUCLEAR)

Circuit 2

TIEMPO DE RECORRIDO APROXIMADO
APPROXIMATE HIKING TIME
03:00 horas/hours



[Download](#)

- | | | | |
|---|--|----|--|
| 1 | Plataforma Inferior | 8 | Roca Sagrada |
| 2 | Plataforma Superior | 9 | Doce Vanos |
| 3 | Foso Seco | 10 | Qolqas Orientales |
| 4 | Mirador del Templo del Sol | 11 | Conjunto Espejos de Agua |
| 5 | Caos Granítico | 12 | Templo del Cóndor (de 10:00 a 13:00 horas) |
| 6 | Plaza de los Templos | 13 | Plaza del Pisonay |
| 7 | Pirámide del Intiwatana (de 17:00 a 19:00 horas) | 14 | Reserva Arqueológica |



CAMINO PEATONAL HACIA MACHUPICCHU TOWN (AGUAS CALIENTES)
TIEMPO DE RECORRIDO APROXIMADO - 90 MINUTOS
FOOTPATH TO MACHUPICCHU TOWN (AGUAS CALIENTES)
APPROXIMATE HIKING TIME - 90 MINUTES



Ministerio de Cultura

Dirección
General de Cultura del Cuzco



LOS CIRCUITOS SON UNIDIRECCIONALES
CIRCUITS ARE ONE-WAY

LLAQTA DE MACHUPICCHU (ÁREA NUCLEAR)

Circuit 3

TIEMPO DE RECORRIDO APROXIMADO
APPROXIMATE HIKING TIME

01:30 horas/hours



CAMINO PEATONAL HACIA MACHUPICCHU PUEBLO (AGUAS CALIENTES)
TIEMPO DE RECORRIDO APROXIMADO - 90 MINUTOS

FOOTPATH TO MACHUPICCHU TOWN (AGUAS CALIENTES)
APPROXIMATE HIKING TIME - 90 MINUTES

[Download](#)

- | | | | |
|---|-------------------------|----|--------------------------|
| 1 | Dolqas | 6 | Conjunto Casa del Inka |
| 2 | Zona Agrícola | 7 | Fuentes de Agua |
| 3 | Canal de Agua | 8 | Conjunto Espejos de Agua |
| 4 | Foso Seco | 9 | Plaza del Pisonay |
| 5 | Conjunto Templo del Sol | 10 | Reserva Arqueológica |

LLAQTA DE MACHUPICCHU (ÁREA NUCLEAR)

Circuit 4

TIEMPO DE RECORRIDO APROXIMADO
APPROXIMATE HIKING TIME
02:30 horas/hours



CAMINO PEATONAL HACIA MACHUPICCHU PUEBLO (AGUAS CALIENTES)
TIEMPO DE RECORRIDO APROXIMADO - 90 MINUTOS
FOOTPATH TO MACHUPICCHU TOWN (AGUAS CALIENTES)
APPROXIMATE HIKING TIME - 90 MINUTES

- | | | | |
|---|-------------------------|----|--|
| 1 | Qolqas | 8 | Roca Sagrada |
| 2 | Zona Agrícola | 9 | Doce Vanos |
| 3 | Canal de Agua | 10 | Qolqas Orientales |
| 4 | Foso Seco | 11 | Conjunto Espejos de Agua |
| 5 | Conjunto Templo del Sol | 12 | Templo del Cóndor (de 10:00 a 13:00 horas) |
| 6 | Conjunto Casa del Inka | 13 | Plaza del Pisonay |
| 7 | Fuentes de Agua | 14 | Reserva Arqueológica |

[Download](#)

LOS CIRCUITOS SON UNIDIRECCIONALES
CIRCUITS ARE ONE-WAY

LLAQTA DE MACHUPICCHU (ÁREA NUCLEAR)

Circuit 5

(GRUPOS ORGANIZADOS DE
CAMINO INKA RUTAS 1, 2 y 5)

TIEMPO DE RECORRIDO APROXIMADO
APPROXIMATE HIKING TIME

01:30 horas/hours



INTIPUNKU
SUN GATE
RESERVA

MONTAÑA
MACHUPICCHU
MOUNTAIN

PUENTE INKA
INKA BRIDGE

MONTAÑAS
WAYNAPICCHU
HUCHUYPICCHU
MOUNTAINS

INGRESO PRINCIPAL
ENTRANCE

SALIDA
EXIT

CAMINO PEATONAL HACIA MACHUPICCHU PUEBLO (AGUAS CALIENTES)
TIEMPO DE RECORRIDO APROXIMADO - 90 MINUTOS

FOOTPATH TO MACHUPICCHU TOWN (AGUAS CALIENTES)
APPROXIMATE HIKING TIME - 90 MINUTES

[Download](#)

- | | | | |
|---|-------------------------|----|------------------------|
| 1 | Qolqas | 6 | Conjunto Casa del Inka |
| 2 | Zona Agrícola | 7 | Fuentes de Agua |
| 3 | Canal de Agua | 8 | Conjunto Tres Portadas |
| 4 | Foso Seco | 9 | Plaza del Pisonay |
| 5 | Conjunto Templo del Sol | 10 | Reserva Arqueológica |



Urban Sector



Sun Temple



Temple Plaza



Intihuatana Pyramid



Sacred Rock



Water Mirrors



The three doorways



Sun Dial

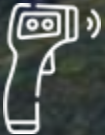


Temple of the Condor

INKA TRAIL SAFETY PROTOCOLS



Social distancing of 1.5 meters in the places of control and Income.
20 meters of distance between each group during the Route.



Temperature check at control points. Passenger who has a temperature higher than 38 degrees will not be allowed entry, whether passenger, guide or porter.



2D/1N: Visit capacity as reported will be currently 250 people per day.
4D/3N: Visit capacity as reported will be currently 500 people per day.



Maximum group of 10 people (9 travelers + guide)
(8 travelers + guide + porter)




No food preparation will be allowed on Route, only Box Lunch will be accepted



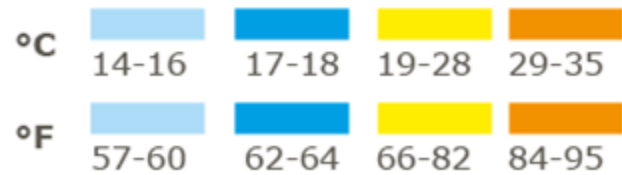
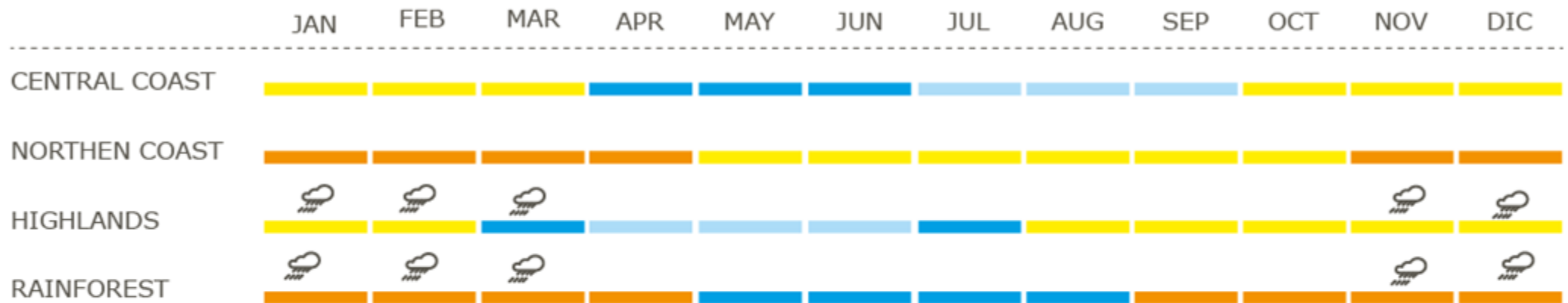
The assigned lunch places, have places for hand washing and disinfection contributing to the issue of hygiene.



WHAT TO PACK




TAKE INTO CONSIDERATION



NOTE: At night temperature can drop significantly in the Highlands (2-4°C or 35-39°F)

 Sporadic Rainfall



TAKE INTO CONSIDERATION



- The 2D/1N Inka Trail package, includes the visit to Machu Picchu citadel on the second day of your stay.
- Full guest information is required to issue air tickets. Remember we can only guarantee airfares when tickets are issued. Payment is required to issue air tickets.
- One bottle of water per person per day is included (except in Machu Picchu).
- The travel time between Ollantaytambo Station and Cusco City is 2 hours.

OTHER NON-PERMITTED OBJECTS

- Food and cutlery.
- Animals.
- Aerosol sprays.
- Portable seats.
- Banners or posters.
- Alcoholic beverages, drugs or illegal substances.
- Musical instruments, megaphones or speakers.
- Umbrellas or parasols.
- Sharp objects and / or weapons of any kind.
- Drones.



OTHER NON-PERMITTED BEHAVIORS

- Carry out any type of activity that involves the deterioration of the monument, its natural environment and / or facilities.
- Perform outpatient commerce inside the Llaqta and surrounding spaces up to the bridge ruins.
- Filming or photographing with advertising purposes.
- Make loud or annoying noises such as clap, scream, whistle, sing, among others that disturb the tranquility and the sacredness of the Llaqta.
- Perform overflights with paragliders, drones or any type of smaller vessel.



OTHER NON-PERMITTED BEHAVIORS

- Throw waste of any kind.
- Causing tumult, jump and / or generate disorder inside the Llaqta.
- Drive through circuits or non-established routes.
- Undress and / or disguise.
- Smoking or vaping.
- Use canes with metal or hard tip
- Disrupt, collect, extract native flora or fauna and / or cultural elements.
- Start or spread any kind of fire.
- Climbing or leaning on the walls and / or structures and / extract lithic elements.
- Use virtual apps in narrow arteries and places of congestion.
- Make any type of graffiti.
- Carry out activities that distort the sacred character of llaqta.





METROPOLITAN
TOURING
70^{YEARS}

info@metropolitan-touring.com
www.metropolitan-touring.com