


A photograph of a mountain with vibrant, horizontal stripes of red, orange, yellow, and green, resembling a rainbow. The mountain is partially covered in snow, and the sky is cloudy.

**One a thousand
inspiring stories.**




METROPOLITAN
TOURING
70 YEARS



ECUADOR
COLOMBIA
PERÚ

Index

About Us.....	04
Peru Map.....	14
Coast.....	15
Lima.....	18
Paracas, Nazca & Ica.....	36
Trujillo & Chiclayo.....	51
Northern Beaches.....	60
Highlands.....	74
Cusco.....	77
Sacred Valley.....	90
Machu Picchu.....	107
Arequipa & Colca Canyon.....	121
Lake Titicaca.....	137
Chachapoyas.....	147
Rainforest.....	156
Tambopata & Puerto Maldonado....	159
Amazon Cruises / Iquitos.....	176



ABOUT US

We are South American Regional DMC with 70 years of experience providing unforgettable experiences.



Metropolitan Touring Peru Advantages



Prestige

1

2

**A+
Operations**



**Specialized
Experiences**

3

4

**Quick & Easy
Communication**





Prestige



Prestige

- We are a regional DMC with 70 years of experience creating and delivering unforgettable journeys in South America.
- Best Tour Operator South America WTA 5 years in a row.
- We are members of Virtuoso, Virtuoso Ultraluxe, Connections & Ensemble which is a testament to our excellent service.






A+ Operations



A+ Operations

- Our operations department is there 24/7 to deliver impeccable service and is thoroughly prepared for any inconvenience that may arise.
- Our team is present throughout your journey with offices in key destinations such as Lima, Cusco, Puno, and Arequipa.
- We work with only the best of the best from hotels to restaurants.





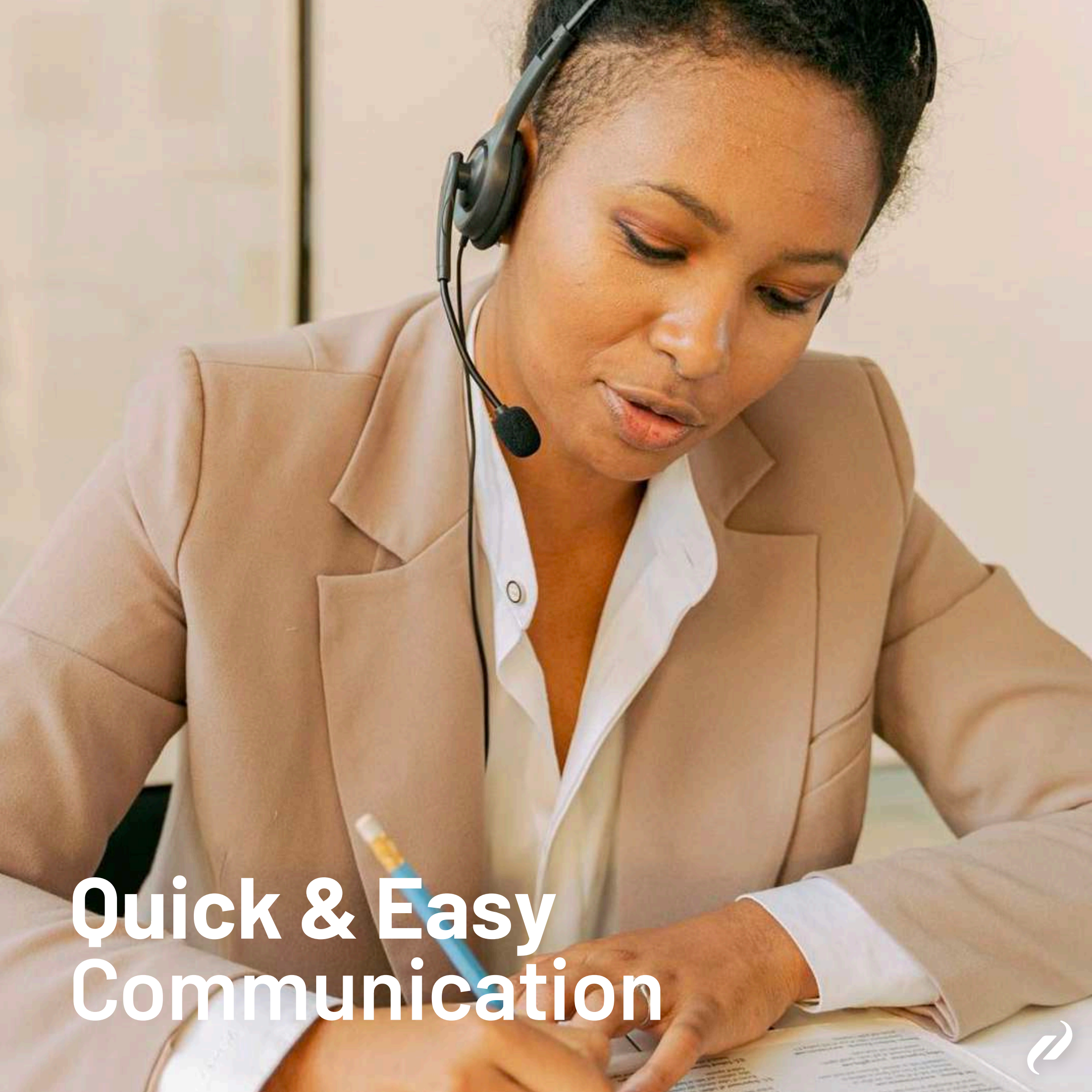
**Specialized
Experiences**



Specialized Experiences

- Our Knowledgeable Destination Experts know the country like the back of their hand and will choose only the best experiences to cater to each traveler.
- We are always on the lookout for ways to add value to every journey, details are key.
- Our experience catalogs hold an array of products curated by experts in different fields, including adventure, culture, luxury, and more.



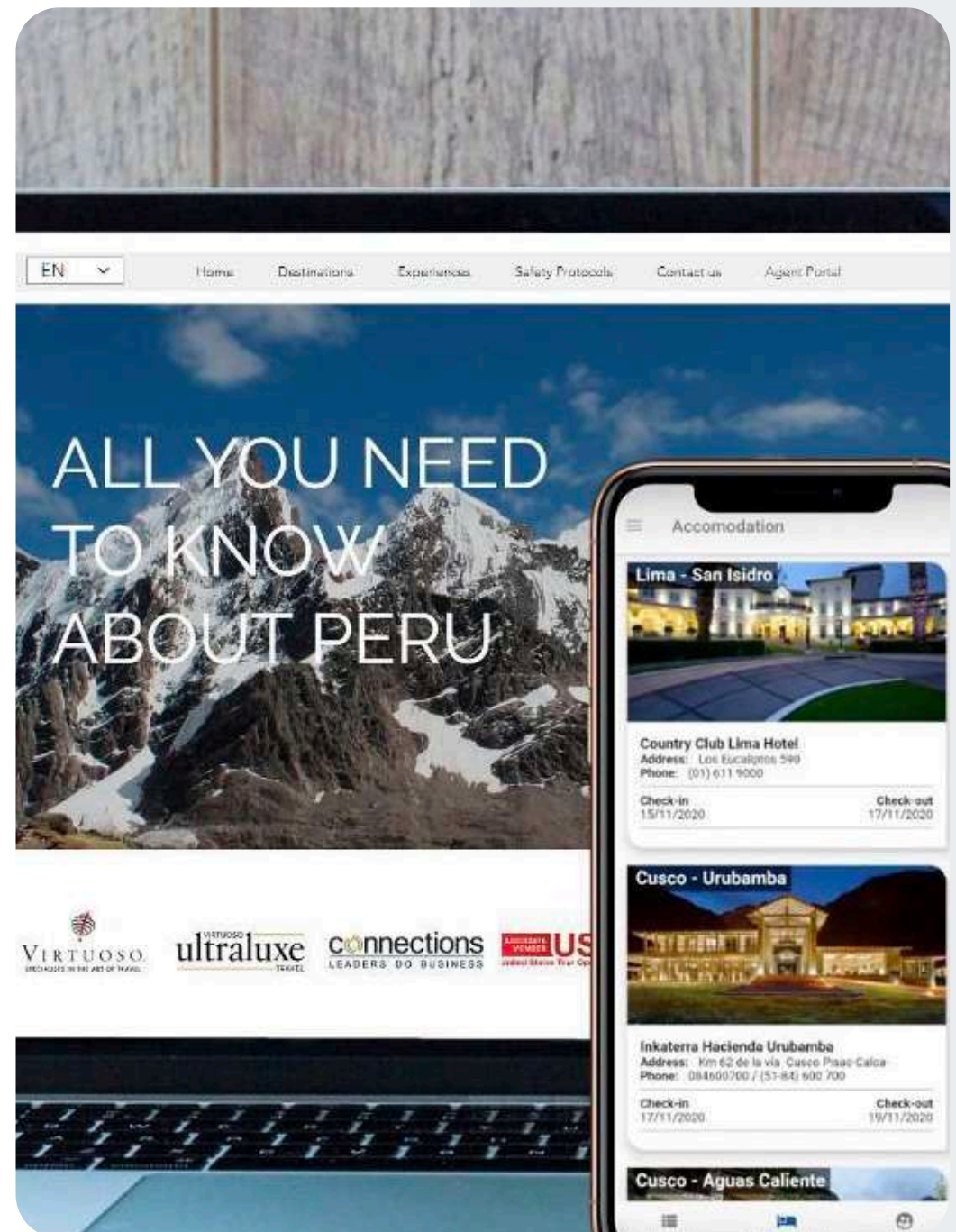


**Quick & Easy
Communication**



Quick & Easy Communication

- You can contact us through booking, skype, teams, and other methods. Whichever works for you, we're there.
- Our reply time is always less than 24 hours. We value your time.
- We keep you updated on any events, news, and new products.





COLOMBIA

ECUADOR

BRAZIL

BOLIVIA

Tumbes

Northern
Beaches

Chiclayo

Kuelap

Cajamarca

San
Martin

Trujillo

Ancash

Huanuco

Pasco

Ucayali

PACIFIC
OCEAN

Lima

Junin

Machu
Picchu

Puerto
Maldonado

Huanca-
velica

Cusco

Sacred
Valley

Paracas

Ica

Nazca

Ayacucho

Apurimac

Colca

Arequipa

Puno

Lake Titicaca

Moquegua

Tacna

Peru



COAST



The Peruvian Coastline

- Is formed by a long snaking desert.
- Is washed by a generous sea with diverse marine life.
- Has 300 days of sunshine a year in the North.
- Is often covered by a thick layer of clouds at the Center and South.



Tips



Take precautions: Spicy food!

Seasoned with different varieties of “aji” (spicy chili pepper)



Northern beaches: Always hot!

Always use a good sunscreen, wear a hat and drink plenty of liquids.



Ica: better weather conditions in the morning

Here you can fly over the Nazca lines and take a boat ride to the Ballestas Islands.



Avoid street vendors:

Carry only enough money for the day.

Leave your personal belongings in the safety deposit box.



Lima: Trendy handicraft brands.

For any specific item: ask the local representative for assistance.



A person is paragliding with a large orange canopy against a sunset sky. Below, a coastal park features a paved walkway where several people are skateboarding. The park is bordered by a brick wall on the left and a grassy area with benches on the right. The sun is low on the horizon, creating a warm glow and lens flare.

Lima

The Gastronomic Pearl of South America, capital of country and gateway to the rest of Perú.





Altitude

Lowest point:
3 masl / 10 fasl (Ancon)
Highest point:
861 masl / 2825 fasl (Chosica)



Climate

Arid and semi-warm climate.
Maximum 21°C (71,4°F)
Minimum 17°C (62°F)



Access Route

By air: Regular flights to/ from
the major world cities from/to
the Jorge Chavez International
Airport.



Basic Facts

**Season:**

All year round

**Content:**

Culture, History, Adventure,
Archaeology & Gastronomy

**Recommended Stay:**

2 nights





Historical Center



Bohemian District



Museums



Callao



Outdoor



Downtown Lima



San Francisco Convent



San Francisco Catacombs



Santo Domingo Convent



Magic Water Circuit



Larcomar Miraflores District





El Oliver Park San Isidro District



Larco Museum



Kennedy Park Miraflores District




Love Park Miraflores District



Archeological Sities



Barranco Bohemian District



Peruvian Paso Horse Show



Outdoor Activities



Paracas, Nazca & Ica

Desert sands that reveal treasures of ancient civilizations.





Altitude

Altitude
2 masl / 7 fasl



Climate

Arid and tempered climate.
Maximum: 32°C (89°F)
Minimum: 9°C (49°F)



Access Route

By land:
Bus Lima - Paracas: 250 km / 156 miles (3 hrs)
Private transportation directly to Paracas (3 hrs)



Basic Facts



Season:
All year round



Content:
Culture, History, Archaeology,
Adventure, Gastronomy, and
Wildlife



Recommended Stay:
2 nights






The Paracas
National Reserve




Ballestas Islands



The Nazca Lines



Traditional Pisco
Producing Bodegas



Desert Picnic



**Sandboarding &
Buggies**



Pisco Airport



Ballestas Islands




Ballestas Islands



Nazca Lines Overflight



Nazca Lines



Desert Picnic



Huacachina Oasis



Sand Buggies



Sandboard



Kitesurf



Visit to Wineries



Trujillo & Chiclayo

Home of the magnificent Citadel of Chan Chan and the Tomb of the Lord of Sipan.





Altitude

29 masl / 96 fasl



Climate

Arid and semi-warm.
Maximum: 26,2 °C (79°F)
Minimum: 17,3 °C (63.1°F)



Access Route

By air:
Flight Lima / Chiclayo: 769 km
(1 hr 25 min) Flight Lima /
Trujillo: 561 km (1 hr 15 min)



Basic Facts




Season:
All year round



Content:
Culture, History, Gastronomy
& Archaeology



Recommended Stay:
3 nights





Chan Chan Citadel



**Tomb of the
Lord of Sipan**




Beach & Surf



El Brujo
archaeological complex




Chan Chan



Chan
Chan



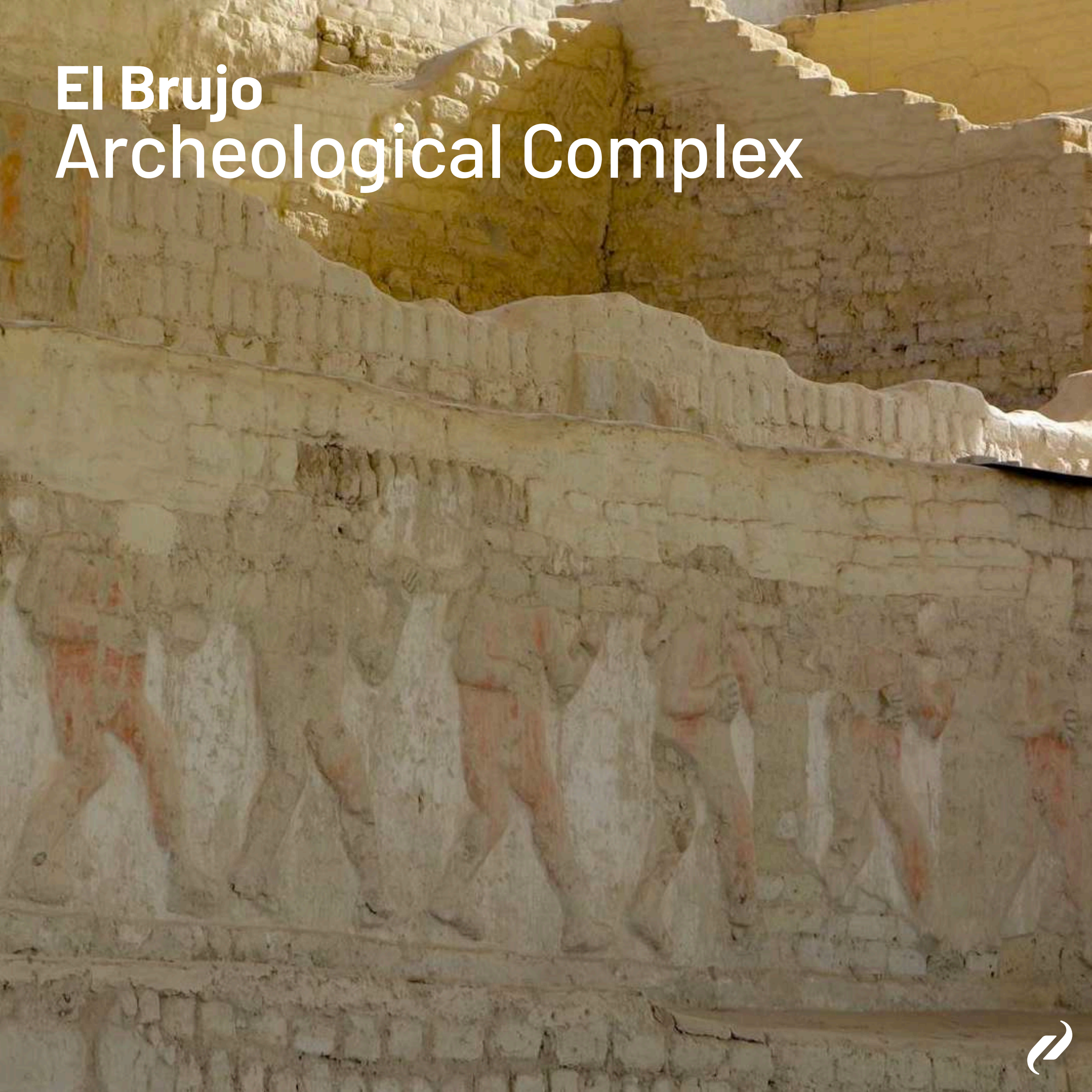
Sun and Moon Temples



Huanchaco



El Brujo Archeological Complex



An aerial photograph of a beach. The top half of the image shows the ocean with white, frothy waves crashing onto the shore. The bottom half shows the golden-brown sand of the beach. In the lower center, a small group of people is sitting on the sand. In the bottom right corner, there is a small, stylized logo consisting of two curved lines forming a shape like a stylized 'S' or a wave.

Northern Beaches

A gorgeous, inspiring and relaxing place full of adventure.



Altitude

0 masl / 0 fasl



Climate

Sunny and warm weather
throughout the year.

Maximum: 26°C (79°F)

Minimum: 19°C (66°F)



Access Route

By air:

Flight Lima/Tumbes (1 hr 50 min)

Flight Lima/Piura (1 hr 45 min)

Flight Lima/Talara (1 hr 45 min)

By land:

Private transport Chiclayo/

Piura: 396 km / 247 miles (3 hrs)

Basic Facts




Season:
All year round



Content:
Culture, Adventure & Nature



Recommended Stay:
3 nights





Kite & Windsurf



Surf




The Mangroves
Sanctuary of Tumbes



Whale watching



Mancora Beach



Sunset in Mancora



Romantic Beach Dinner



Surf



Kite Surf



Stand-up Paddle



Horseback Riding



Fishing



Whale Watching



Swimming With Turtles



HIGHLANDS




About the Highlands

A land of massive peaks, deep canyons
and superb archaeological sites.

Preserves the spirit of Peru and the
traditions of ancient civilizations.

A region full of charm and wild beauty.



Tips



Take precautions: Eat lightly!

On the first day of visit drink coca tea and avoid alcoholic beverages.



Headaches are usual, don't worry!

It's also normal to feel tired when walking because of the atmospheric pressure.



Puno: Capital of the Peruvian folklore

If you are a fan of popular traditions, the festival of the Virgen de la Candelaria is a MUST.



When travelling by rail:

Remember to bring your original passport with you to avoid inconveniences.



When shopping handicrafts:

Haggle for the goods you wish to get.





Cusco

The archaeological center of the Americas, gateway to the wonderful Machu Picchu and magnificent Sacred Valley of the Incas.





Altitude

3399 masl / 11.156 fasl



Climate

Semi-dry and cold climate.
Maximum: 19.6°C (67.3°F)
Minimum: 4.2°C (39.6°F)
The rainy season starts in November and ends in March.



Access Route

By train:
Andean Explorer service to/-
from Puno: 384km / 239 miles
(10 hrs approx.)
By land:
Private transportation to/from
Puno (394 km / 6 hrs) and
Arequipa (516 km / 9 hrs)

By air:
Flight from Lima (1 hr 25 min)
Flight from Arequipa (1 hr 5 min)
Flight from Puno (50 min)



Basic Facts



Season:
All year round



Content:
Culture, History, Archaeology
& Architecture



Recommended Stay:
3 nights





Nearby ruins



**The Koricancha
temple**



**The winding
streets of San Blas**



Art & nightlife





Cuzco Main Square



Hatum Rumiyoq Street



Koricancha Temple & Santo Domingo Convent





Cocktail Tour



San Blas District




Pablo Seminario Workshop



Local Market Visit



Sacsayhuaman Fortress



Traditional Clothing





Sacred Valley

The breadbasket of the Inca Empire. Home to picturesque communities, impressive terraces and several important archaeological sites.





Altitude

2871 masl / 9420 fasl



Climate

Dry, sunny days and cool nights.
Maximum 26°C (78°F)
Minimun 10°C (50°F)
The rainy season starts in November and ends in March



Access Route

By land:
Inca Rail and Peru Rail trains from Poroy Station, Cusco city (1 hr 45 min)
Private transportation from Cusco city (2 hrs)



Basic Facts



Season:
All year round



Content:
Culture, History, Archaeology
& Adventure



Recommended Stay:
2 nights





Visit Awanacancha



Multisport activities



Maras Salt Mines & Moray



Chincheros and Pisacmarket



Awanacancha Textile Centre



Pisac Market



Pisac Ruins



Chincheros Textiles






Maras Saltplans



Moray Terrace



Ollantaytambo Fortress



Mountain Biking



Treks



Hikes



Horseback Riding



Stand up Paddle





Kayak



Machu Picchu

One of the New Seven Wonders of the World.
A beautifully preserved lost city of the Incas.





Altitude

2400 masl / 7874 faslH



Climate

Sunny days and cool nights,
Maximum: 26°C (78°F)
Minimum: 10°C (50°F)
The rainy season starts in
November and ends in March.



Access Route

By train:
Inca Rail and Peru Rail trains
From Poroy Station, Cusco City:
112 km (70 miles) (3.5 hrs)
From Ollantaytambo: 74 km (36
miles) (1.50 hrs)
By Inca Trail:
2D/1N - 4D/3N - 5D/4N

Basic Facts



Season:

All year round



Content:

Culture, History, Archaeology, Adventure & Architecture



Recommended Stay:

1 night





Hike Huayna Picchu Mountain



Hike Machu Picchu Mountain



**Visit the important
Inca archaeological remains**




Mandor Valley



Tourist Class Trains



Luxury Class Trains



Aguas Calientes



Machu Picchu Citadel



Machu Picchu Citadel



Machu Picchu Citadel



Machu Picchu Citadel



Huayna Picchu Hike



Machu Picchu Hike



Sun Gate Hike



Arequipa & Colca Canyon

The White City, home of two of the deepest canyons in the world: Colca and Cotahuasi.





Altitude

2355 masl / 7333 fasl



Climate

Semi-arid and temperate climate.

Maximum: 22°C (71°F)

Minimum: 7°F (45°F)

The rainy season starts in January and ends in March.



Access Route

By air:

Daily flights to Arequipa from:

Lima (1 hr)

Cusco, Juliaca and Tacna (30 min)

By land:

Puno - Arequipa: 294 km (5 hrs)

Cusco - Arequipa: 516 km (9 hrs)

Basic Facts



Season:

All year round



Content:

Living cultures, History, Nature & Archaeology



Recommended Stay:

3 nights





Santa Catalina Monastery



Colca & Contahuasi Canyons



**Salinas & Aguada
Blanca National Reserve**



The Condor Cross



Arequipa Main Square



Arequipa Main Square



Visit to Picanteria



Visit to Picanteria



Santa Catalina Convent



Yanahuara



Aguada Blanca Reserve



Condor Cross



Condor Cross



Yanque District



Andes Viewpoint

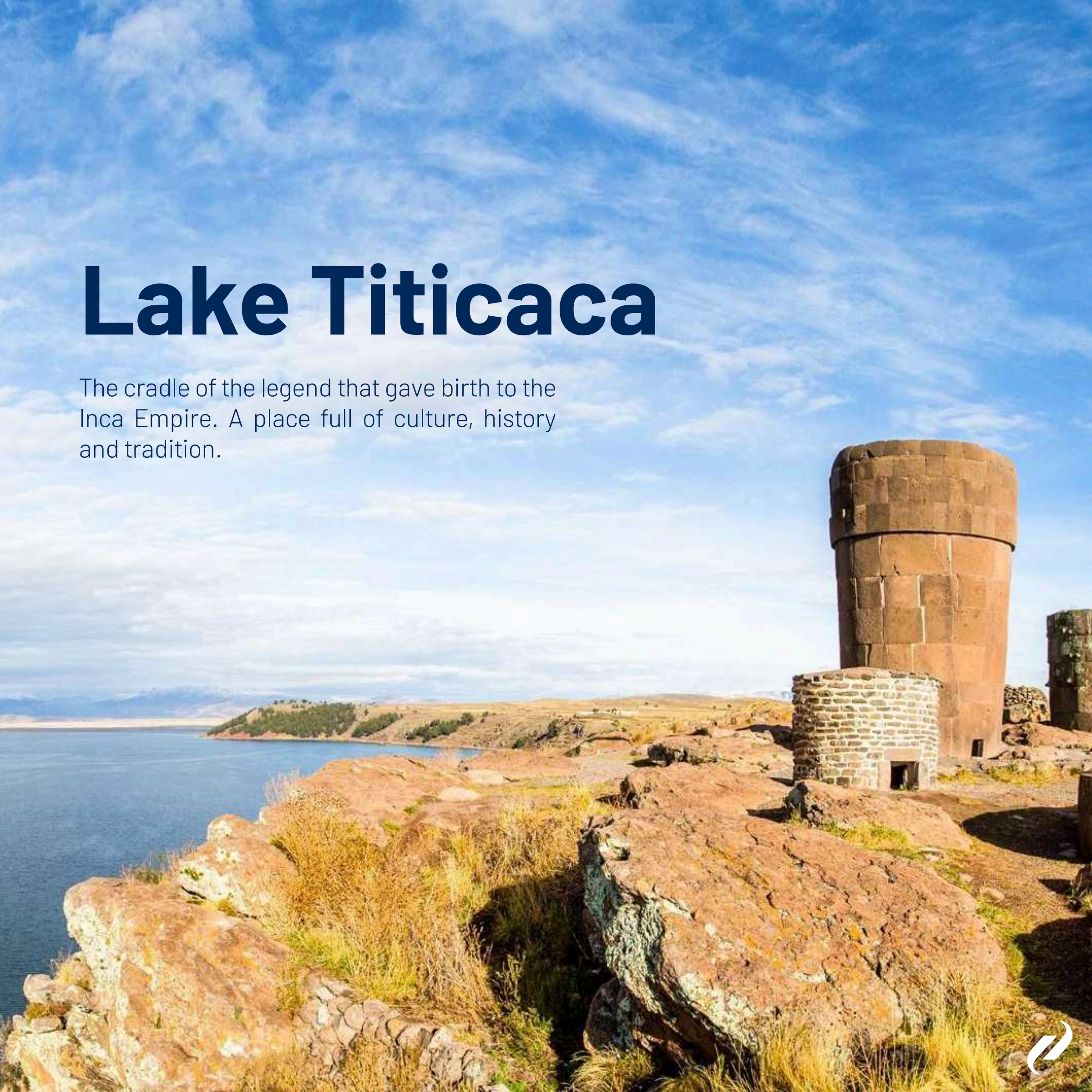


Chivay Town



Lake Titicaca

The cradle of the legend that gave birth to the Inca Empire. A place full of culture, history and tradition.





Altitude

3827 masl / 12,533 fasl



Climate

Cold and semi-dry.
Maximum: 14°C (58°F)
Minimum: 3°C (37°F)



Access Route

By air:
Flight Lima/Juliaca (1.45 hrs)
Flight from Arequipa/Juliaca (25 min)
Flight from Cuzco/Juliaca (55 min)

By land:
Private transport from Arequipa (5 hrs)
Train from Cusco (10 hrs)
By train:
Cusco/Puno: 384 km (10 hrs)

Basic Facts



Season:
All year round



Content:
Living cultures, History, Nature
& Archaeology



Recommended Stay:
2 nights





Living cultures



Sillustani complex



Folklore



Visit the islands



**Kayak, mountain bike
& fishing**



Meet the Uros people



Totora Boat Floating Islands of Uros



Kayak on Lake Titicaca



Floating Islands of Uros



Taquile Island



Sillustani Tombs



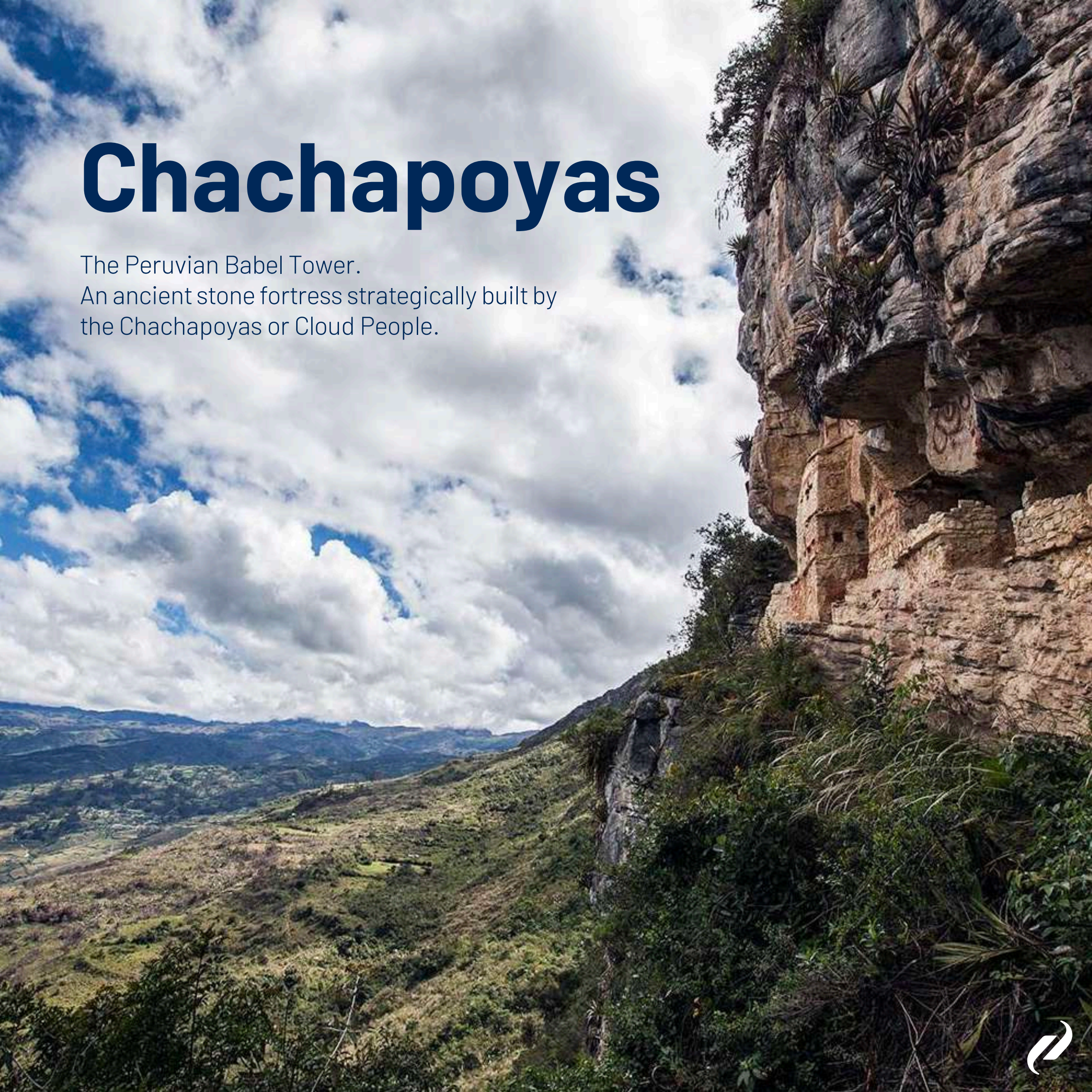
Llachon Community



Chachapoyas

The Peruvian Babel Tower.

An ancient stone fortress strategically built by the Chachapoyas or Cloud People.





Altitude

2334 masl / 7657 fasl



Climate

Temperate to cold weather.
Maximum: 23°C (68°F)
Minimum: 13°C (51°F)



Access Route

By air:
Flight from Lima (1 hr 30 min)



Basic Facts




Season:
All year round



Content:
Archaeology, Nature, Culture
& Soft Adventure



Recommended Stay:
4 nights





Trek to Gocta Falls



Karajia Sarcophagi




Kuelap Fortress




Leymemba Museum



Kuelap Fortress



Kuelap Fortress



Gocta Waterfalls



Revash



Karajia Sarcophagi





RAINFOREST



The Amazon Rainforest

Is one of the world's largest natural resources.

Known as "The lungs of the planet".

Sustains the world's richest biodiversity.



Tips



While walking through the jungle

Wear light clothes, long-sleeve shirts, a hat and waterproof boots.



Bring extra memory cards and batteries

Once at lodge, charging batteries or buying cards is impossible.



Get the yellow fever vaccination

It's not mandatory but highly recommended to get it at least 10 days before visiting the jungle.



Don not touch wildlife

Especially vivid coloured frogs which appear quite harmless.



Tambopata & Puerto Maldonado

The starting point for jungle trips. A place to find the most
pristine primary rainforest in the world





Altitude

101 masl / 341 fasl



Climate

Humid and warm.
Rainy season between
December and March.
Maximum: 26°C (77°F)
Minimum: 8°C (24°F)



Access Route

By air:
Flight Lima/Puerto Maldonado
(90 min)
Flight Cuzco/Puerto Maldonado
(55 min)



Basic Facts



Season:

All year round
(Rainy season: Dec-March)




Content:

Nature Reserves & Native Communities



Recommended Stay:

3 nights





The Manu National Reserve



Sandoval Lake



Colorado Macaw Clay Lick



The Canopy Walkway



Rainforest Excursions



Oxbow Lake Excursions



Birdwatching



Canopy Walkway



Canopy Tower



Jungle Walk



Amazon Lodge




Amazon Lodge



Amazon Lodge



Amazon Lodge



Rainforest Fauna



Rainforest Fauna



Macaw Claylick



Amazon Cruises & Iquitos

Home to one of the largest hydrographic systems in the world: The Amazon Basin





Altitude

104 masl / 341 fasl



Climate

Hot and rainy all year long.

Maximum: 31°C (88°F)

Minimum: 21°C (70°F)

The dry season (July-November) and the flood season (December-July) feature particular differences in the flora & fauna.



Access Route

By air:

Flight from Lima (1 hr 50 min)



Basic Facts



Season:

All year round

Flood season: Dec-July




Content:

Nature, Adventure & Native Communities



Recommended Stay:

3 nights





Kayak and Paddle board



Local Communities



Go piranha fishing



**Stylish Jungle
Experience**



**Swim with
pink dolphins**



**Visit La Isla
de los Monos**





Skiff Excursions

DELFIN-II



Jungle Walks



Swimming in Black Water



Piranha Fishing



Visit to Communities





Canopy Walkway



Manatee Rescue Center



Aqua Nera



 AQUA NERA



Aria



Zafiro



Delfin I



Delfin II



Delfin III





METROPOLITAN TOURING

70^{YEARS}

Follow us:

- f @MetropolitanTouring
- t @MetroTouring
- y Metropolitan Touring
- o Metropolitan Touring

Travel desk: (+1) (844) 329-3182
sales@metropolitan-touring.com

www.metropolitan-touring.com

Av. De las Palmeras N45-74 y De las Orquídeas | Quito - Ecuador